





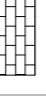
















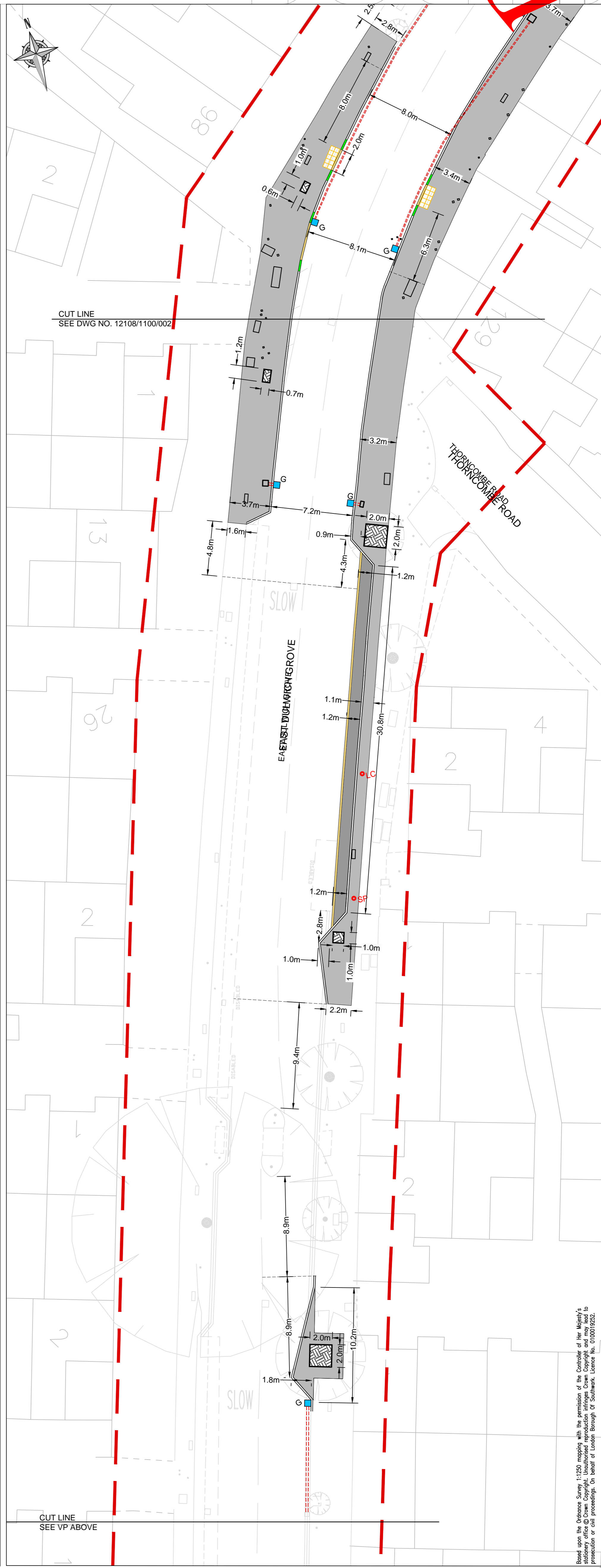
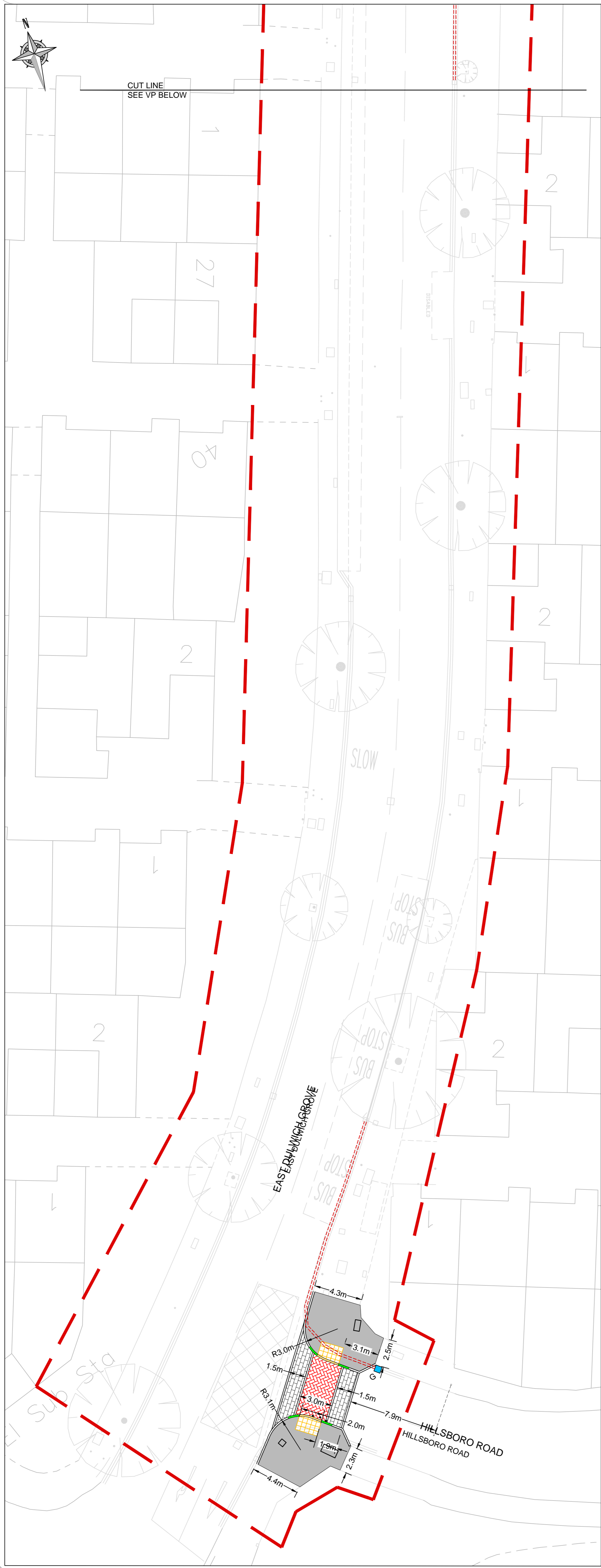
LEGEND / NOTES.

NOTES:

- THIS DRAWING SHALL BE READ IN CONJUNCTION WITH ALL OTHER SOUTHAMPTON COUNCIL DRAWING SCHEME No. 12108 AS LISTED ON THE DRAWING ISSUE SHEET.
- ALL DIMENSIONS ARE IN METERS UNLESS OTHERWISE STATED.
- DO NOT SCALE FROM THIS DRAWING. USE ONLY WRITTEN DIMENSIONS.
- ANY DISCREPANCIES TO BE REPORTED TO THE ENGINEER PRIOR TO COMMENCEMENT OF WORKS.
- THE POSITION OF ANY UNDERGROUND UTILITIES SHALL BE VERIFIED AND ESTABLISHED ON SITE BY THE CONTRACTOR PRIOR TO CONSTRUCTION.
- ALL AFFECTED SERVICES WITHIN THE AREA OF WORKS TO BE RELEVALLED TO NEW FOOTWAY/CARRIAGEWAY PROFILE.
- RISK OF UNDERMINING LAMP COLUMN FOUNDATIONS. TAKE EXTRA CARE WHEN DOING FOOTWAY EXCAVATIONS.
- PROPOSED TABLES TO BE 75mm IN HEIGHT ABOVE EXISTING ROAD FORMATION, UNLESS OTHERWISE SPECIFIED.
- THIS DRAWING IS TO BE READ IN CONJUNCTION WITH SERIES 1100 OF VOL. 2 ANNEX C - LOT B PROJECT DELIVERY (WORKS).

KEY:

	EXTENT OF WORKS
	PROVIDE AND LAY SEA 3MM THICK ON BFA 40MM THICK ON C6/8M
	B. C&10 150MM THICK
	PROVIDE AND LAY PC3 (B1) IN ORTHOGONAL STRETCHER BOND 2-4MM WIDE J-S&1 JOINTS ON SPECIFIED FOOTWAY CONSTRUCTION DETAIL
	PROVIDE AND LAY PRECAST CONCRETE BLOCK (AUSTRAL) - UPERS FACE AREA 5.04SQM IN ORTHOGONAL STRETCHER BOND 2-4MM WIDE J-S&1 JOINTS ON SPECIFIED FOOTWAY CONSTRUCTION DETAIL
	PROVIDE AND LAY B-PC3 (B1) IN 4° HERRINGBONE BOND - CONSTRUCTION DETAIL
	REMOVE FROM SET ASIDE AREA AND LAY PRECAST CONCRETE BLOCK (MISTRAL) - UPPER FACE AREA 5.04SQM IN ORTHOGONAL STRETCHER BOND 2-4MM WIDE J-S&1 JOINTS ON SPECIFIED FOOTWAY CONSTRUCTION DETAIL
	REMOVE FROM SET ASIDE AREA AND LAY PRECAST CONCRETE STRETCHER BOND 2-4MM WIDE J-S&1 JOINTS ON SPECIFIED FOOTWAY CONSTRUCTION DETAIL
	PROVIDE AND LAY T (B) - PC 3. BLISTER TACTILE PRECAST CONCRETE PAVING FLAG (RED) ON SPECIFIED FOOTWAY CONSTRUCTION DETAIL
	PROVIDE AND LAY T (B) - PC 4. BLISTER TACTILE PRECAST CONCRETE PAVING FLAG (BUFF) ON SPECIFIED FOOTWAY CONSTRUCTION DETAIL
	PROPOSED TREE PIT EXTENTS. EXCAVATION WORKS AROUND EXISTING TREES TO BE CARRIED OUT IN ACCORDANCE WITH VOL. 4 OF THE NJDG GUIDELINES
	EXISTING IRONWORK COVER AND FRAME TO BE ADJUSTED TO MATCH NEW LEVELS IN FOOTWAYS AND CARRIAGEWAYS
	PROVIDE AND INSTALL K15-T1 (NS) OR K15-T1 (NR) WITH OUTER FACE RADIUS OF 3M OR 4.5M - UNITS SILVER GREY.
	REMOVE FROM SET ASIDE AREA AND INSTALL ANY NATURAL STONE STRAIGHT KERB. WIDTH ≤ 300MM
	PROVIDE AND INSTALL K15-T1 (US) OR K15-T1 (B) WITH OUTER FACE RADIUS OF 3M OR 4.5M - UNITS SILVER GREY.
	PROVIDE AND INSTALL K15-T1 (NS-D1) and K15-T1 (NS-D2) - UNITS SILVER GREY.
	PROVIDE AND INSTALL SURFACE WATER DRAIN PIPE GROUP 6. 150MM INTERNAL DIAMETER DEPTH TO INVERT ≤ 2M. AVERAGE DEPTH OF 750MM ON BED TYPE L.
	PROVIDE AND INSTALL SERVICE DUCT IN CARRIAGEWAY OR FOOTWAY PIPE GROUP IN TRENCH DEPTH TO INVERT ≤ 2 METRES. AVERAGE DEPTH TO INVERT 500 MM.
	PROVIDE AND INSTALL SERVICE DUCT IN FOOTWAY PIPE GROUP 19. 150MM INTERNAL DIAMETER DEPTH TO INVERT ≤ 2 METRES. AVERAGE DEPTH TO INVERT 500 MM.
	PROVIDE AND INSTALL PRECAST CONCRETE TRAPPED GULLY. WITH TYPE D COVER. GULLY DEPTH ≤ 750MM.
	EXISTING GULLY CHAMBER TO BE RAISED TO MATCH NEW LEVEL AND PLATED WITH MANHOLE COVER AND FRAME.



No.	Date	Revision
A	08/13	INITIAL ISSUE



Project: EAST DILWORTH GROVE
 Title: KERBS & FOOTWAYS
 SHEET 1 OF 3
 Contract: -
 Scale: 1:200 @A1
 Drawing No. 12108/1100/001
 Date Drawn: 08/2013
 Date Issued: 05/08/13

Drawn	MA	Checked	Approved
Design	DY	Checked	Approved
Drawn		Checked	Approved
Design		Checked	Approved

Rev: A

Based upon the Ordnance Survey 1:2500 mapping with the permission of the Controller of Her Majesty's Stationery Office. The copyright in this mapwork is the property of Her Majesty's Stationery Office. All other rights reserved. On behalf of London Borough of Southampton, Licence No. 0100019322.